

## MEETING VENUE

### Congres- en Erfgoedcentrum Lamot

Van Beethovenstraat 8-10

B – 2800 Mechelen

W: [www.lamot-mechelen.be](http://www.lamot-mechelen.be)

T: +32 15 29 49 00

F: [+32 15 29 49 09](tel:+3215294909)



## TRANSPORT INFORMATION

### Travelling to Belgium

By plane: most convenient destination is Brussels Airport (Zaventem). Brussels-South is an alternative, but the connection to Mechelen by train is not that good and takes 2 hours. Taxi can be an alternative, but will take 1 hour.

By train: international train stations Bruxelles-Midi or Antwerp (Thalys, TGV, Eurostar)

### From Antwerp

#### By Car

Follow the E19 Antwerp-Brussels and take exit 9. Follow direction Mechelen-Noord N16. Follow the R12. At Mc. Donald's drive straight on and take the first street on the right (Sint-Katelijnestraat). Drive to the end and you will automatically arrive at the Indigo Kathedraal car park. Lamot is at 5min walking distance.

Anyone still choosing to come by car can use the relatively inexpensive peripheral car park the Indigo Kathedraal or the 'Rode Kruisplein' coming from Antwerp. Both car parks are within walking distance of Lamot. Finally, you can also visit the local city car parks, Q-park Lamot and Vinci Car Park.

#### Car parks

<b>ZANDPOORTVEST</b> Zandpoortvest, 2800 Mechelen	<b>Q-PARK LAMOT</b> Guldenstraat 18, 2800 Mechelen
<b>INDIGO PARKING KATHEDRAAL</b> Sint-romboutskerkhof 6, 2800 Mechelen	<b>INDIGO PARKING HOOGSTRAAT</b> Ganzendries 21, 2800 Mechelen

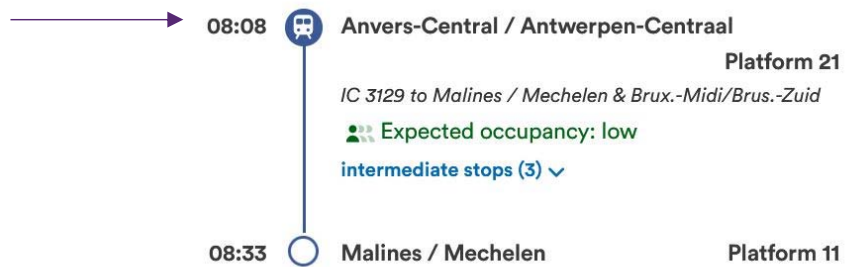
#### By Train

Plan your trip on: [www.belgiantrain.be](http://www.belgiantrain.be)

## Mechelen has two stations:

- 1) the central station 'Mechelen' where international, national regional and local trains stop. **To get to Lamot you have to take Mechelen station.**
- 2) the smaller station 'Nekkerspoel' where only regional and local trains stop.

08:08	🚆	08:33
Platform 21		25min
08:19	🚆	08:37
Platform 23		18min
08:25	🚆	08:42
Platform 23		17min
08:49	🚆	09:06
Platform 21		17min
08:54	🚆	09:12
Platform 23		18min



08:08	🚆	08:33
Platform 21		25min
08:19	🚆	08:37
Platform 23		18min
08:25	🚆	08:42
Platform 23		17min
08:49	🚆	09:06
Platform 21		17min
08:54	🚆	09:12
Platform 23		18min



## From Brussels

### By Car

Follow the E19 Brussels-Antwerp and take exit 9. Follow direction Mechelen-Noord N16. Follow the R12. At McDonalds drive straight on and take the first street on the right (Sint-Katelijnestraat). Drive to the end and you will automatically arrive at the cathedral car park. Lamot is at 5min walking distance.

Anyone still choosing to come by car can use the relatively inexpensive peripheral car parks 'Zandpoortvest 1 & 2' for those coming from Brussels. Finally, you can also visit the local city car parks, Q-park Lamot and Vinci Car Park.

## Car parks

<p><b>ZANDPOORTVEST</b> Zandpoortvest, 2800 Mechelen</p>	<p><b>Q-PARK LAMOT</b> Guldenstraat 18, 2800 Mechelen</p>
<p><b>INDIGO PARKING KATHEDRAAL</b> Sint-romboutskerkhof 6, 2800 Mechelen</p>	<p><b>INDIGO PARKING HOOGSTRAAT</b> Ganzendries 21, 2800 Mechelen</p>

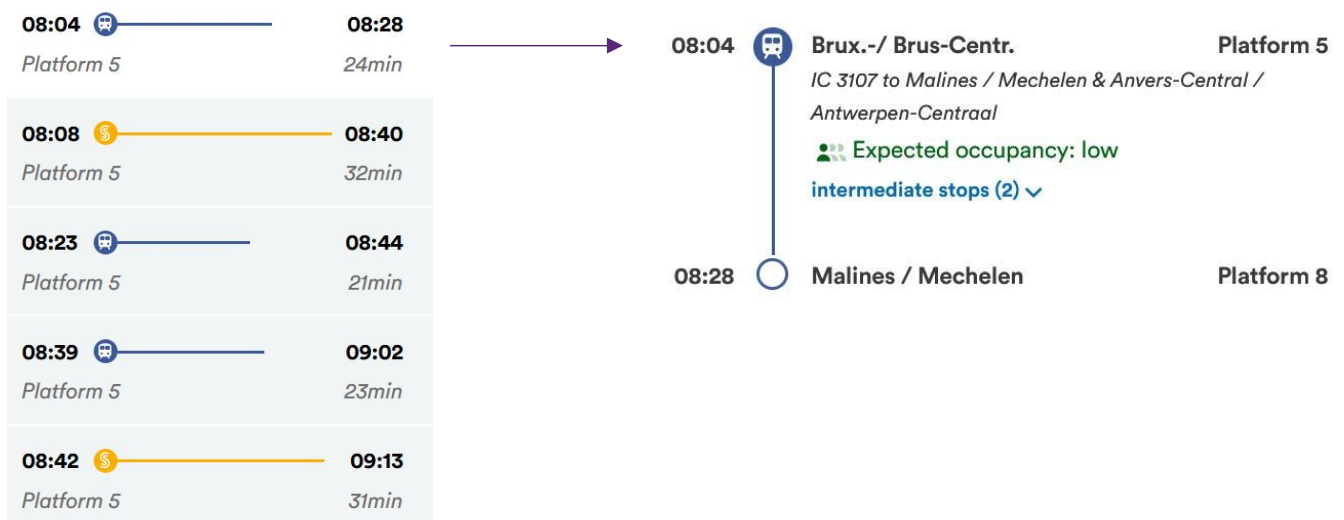
## By Public Transport

Plan your trip on: [www.belgiantrain.be](http://www.belgiantrain.be)

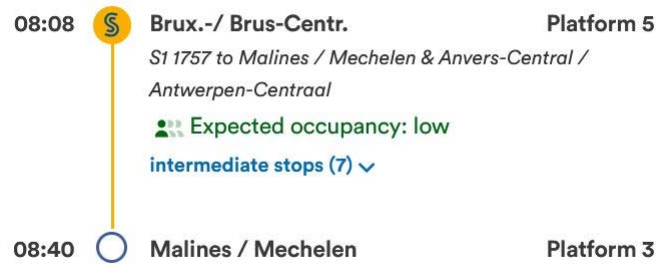
### Mechelen has two stations:

- 1) the central station 'Mechelen' where international, national regional and local trains stop. **To get to Lamot you have to take Mechelen station.**
- 2) the smaller station 'Nekkerspoel' where only regional and local trains stop. A few examples of morning trains to Mechelen (check <https://www.belgiantrain.be/en> to plan your own journey)

### From Brussels-Central



08:04		08:28
Platform 5 24min		
08:08		08:40
Platform 5 32min		
08:23		08:44
Platform 5 21min		
08:39		09:02
Platform 5 23min		
08:42		09:13
Platform 5 31min		



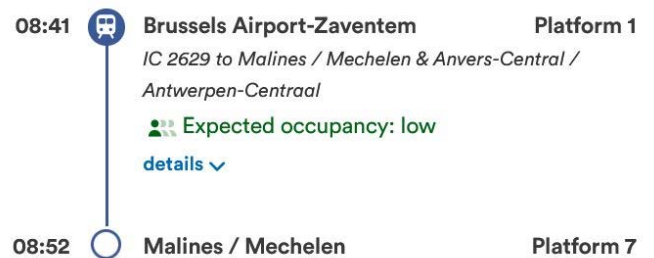
From Brussels Airport-Zaventem

08:11		08:22
Platform 1 11min		
08:13		08:44
Platform 3 31min, 1 change		
⚠ You might need to buy two tickets as this route may not be the shortest one for your journey. <a href="#">Read more here.</a>		
08:41		08:52
Platform 1 11min		
09:11		09:22
Platform 1 11min		



08:13		08:44
Platform 3 31min, 1 change		
⚠ You might need to buy two tickets as this route may not be the shortest one for your journey. <a href="#">Read more here.</a>		

08:41		08:52
Platform 1 11min		
09:11		09:22
Platform 1 11min		
09:13		09:46
Platform 3 33min, 1 change		
⚠ You might need to buy two tickets as this route may not be the shortest one for your journey. <a href="#">Read more here.</a>		



## By bus from Mechelen Station:

Plan your trip on: <https://www.delijn.be/en/>

At platform 9 (next to the Lijnwinkel) take the Centrum shuttle, bus 1 (Mechelen Station - Nekkerspoel). This bus leaves every 10 minutes on weekdays and Saturdays (every half hour in the evening until 10:30 p.m.). Get off at the stop 'Korenmarkt'. You are now within walking distance of Lamot. For the return trip, get off at the 'Korenmarkt' stop, close to Lamot center.

## On foot from the station (Koning Albertplein) (10-minute walk)

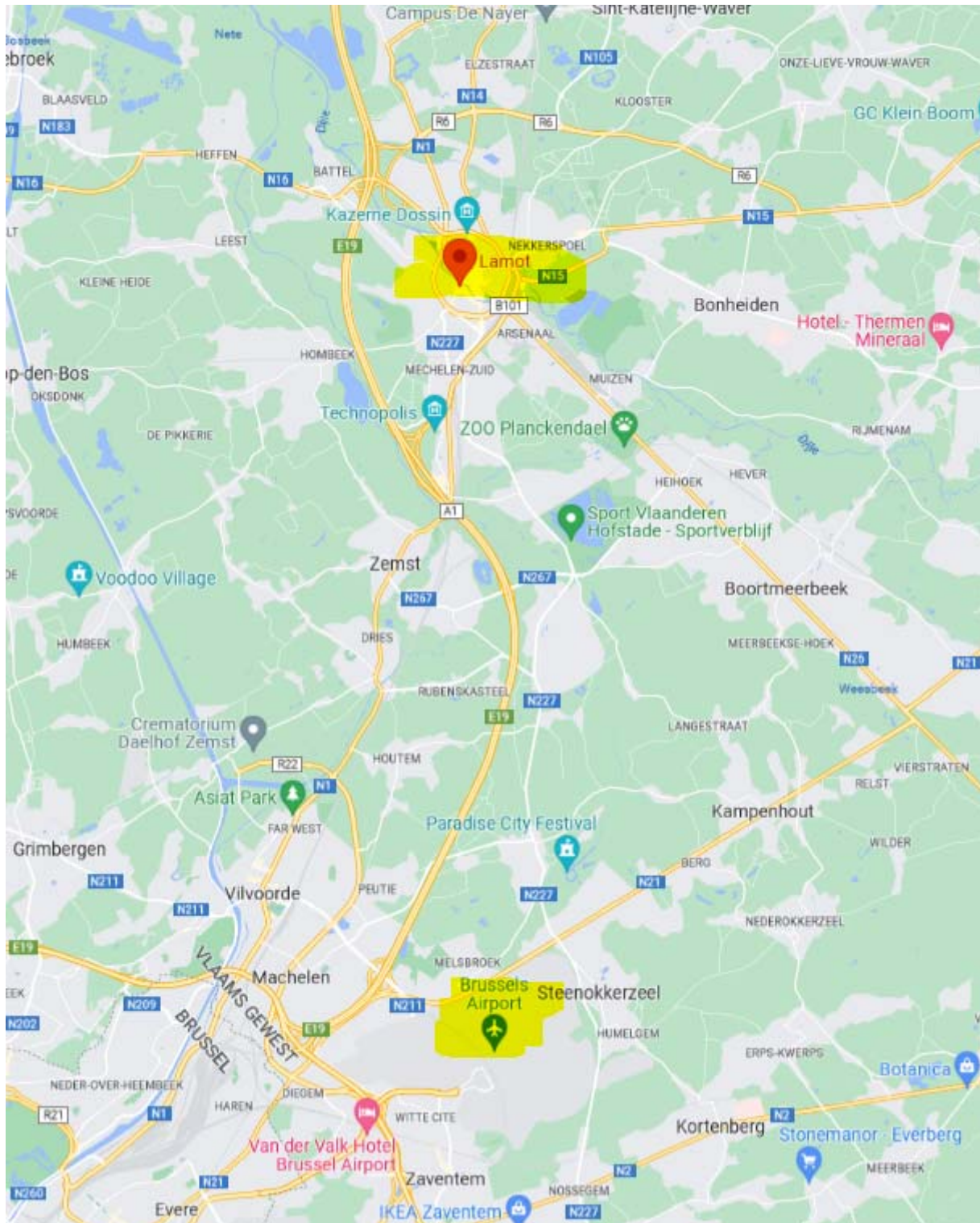
Follow the Hendrik Consciencestraat until you reach the lights. Cross over and follow Place Cardinal Mercier (66m). Follow the Graaf Van Egmontstraat (140m). At the end of the Graaf Van Egmontstraat, turn left into the Onze-Lieve-Vrouwstraat. At the end of the Onze Lieve-Vrouwstraat you will reach the Korenmarkt, there turn right into the Guldenstraat. On your left you will see brasserie "Puro". Walk down this street until you reach Haverwerf. Here is the main entrance of Lamot.

## USEFUL LINKS

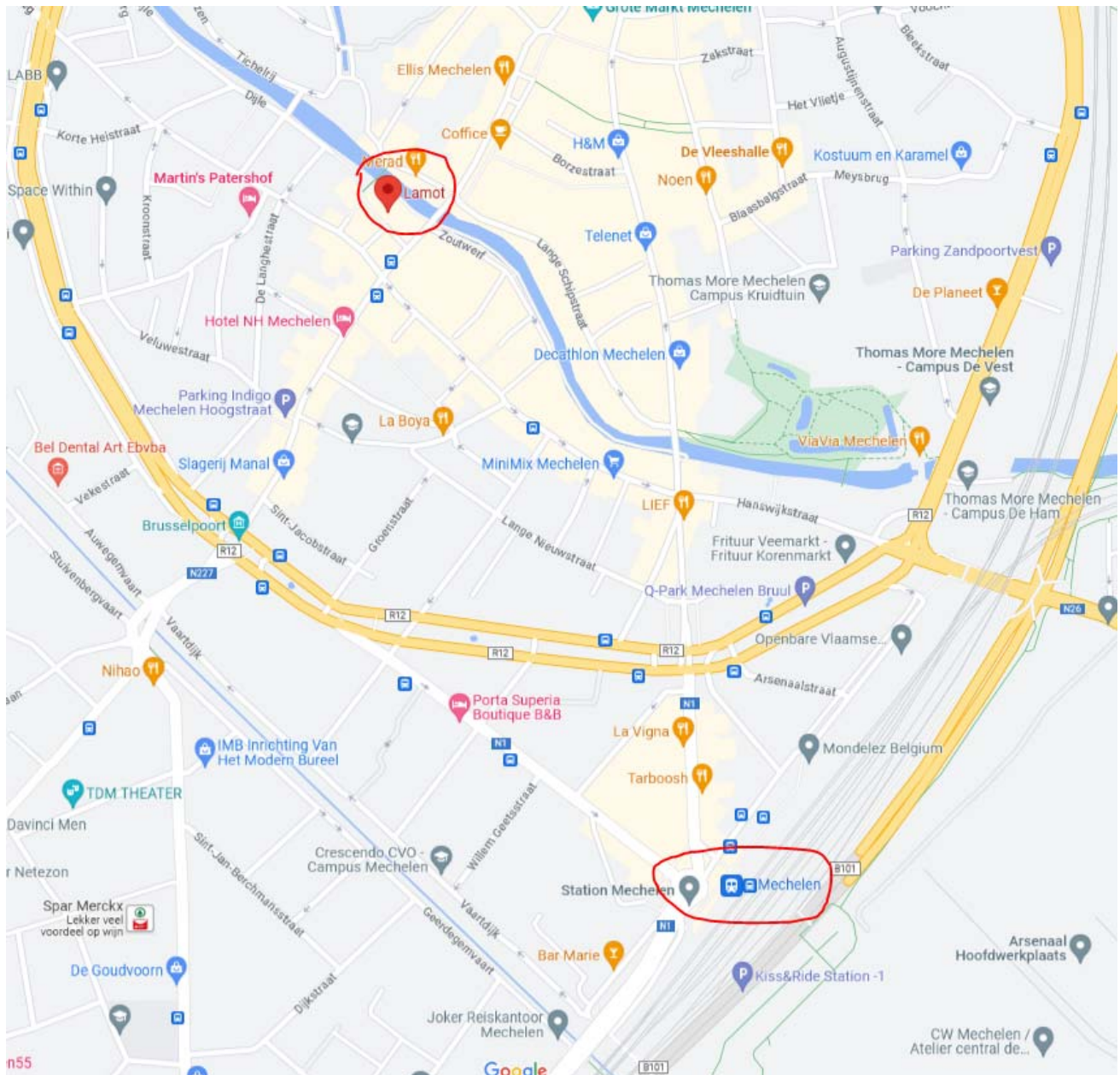
- [Congres- en Erfgoedcentrum Lamot](#)
- [Belgian train](#)
- [Belgian bus](#)
- [Mechelen city](#)

## MAPS

Location of Brussels airport and Mechelen



## LAMOT & STATION



## LOCATION OF SOME OF THE HOTELS

